

OXFORD LOCAL BOARD

NEW BUILDINGS.

PLAN No. 449.

(8 bases.)

43 - 57 Marlborough Rd.

110 ft. pit

# BUILDING NOTICE.

## TO THE OXFORD LOCAL GOVERNMENT BOARD.

THIS IS TO GIVE NOTICE,

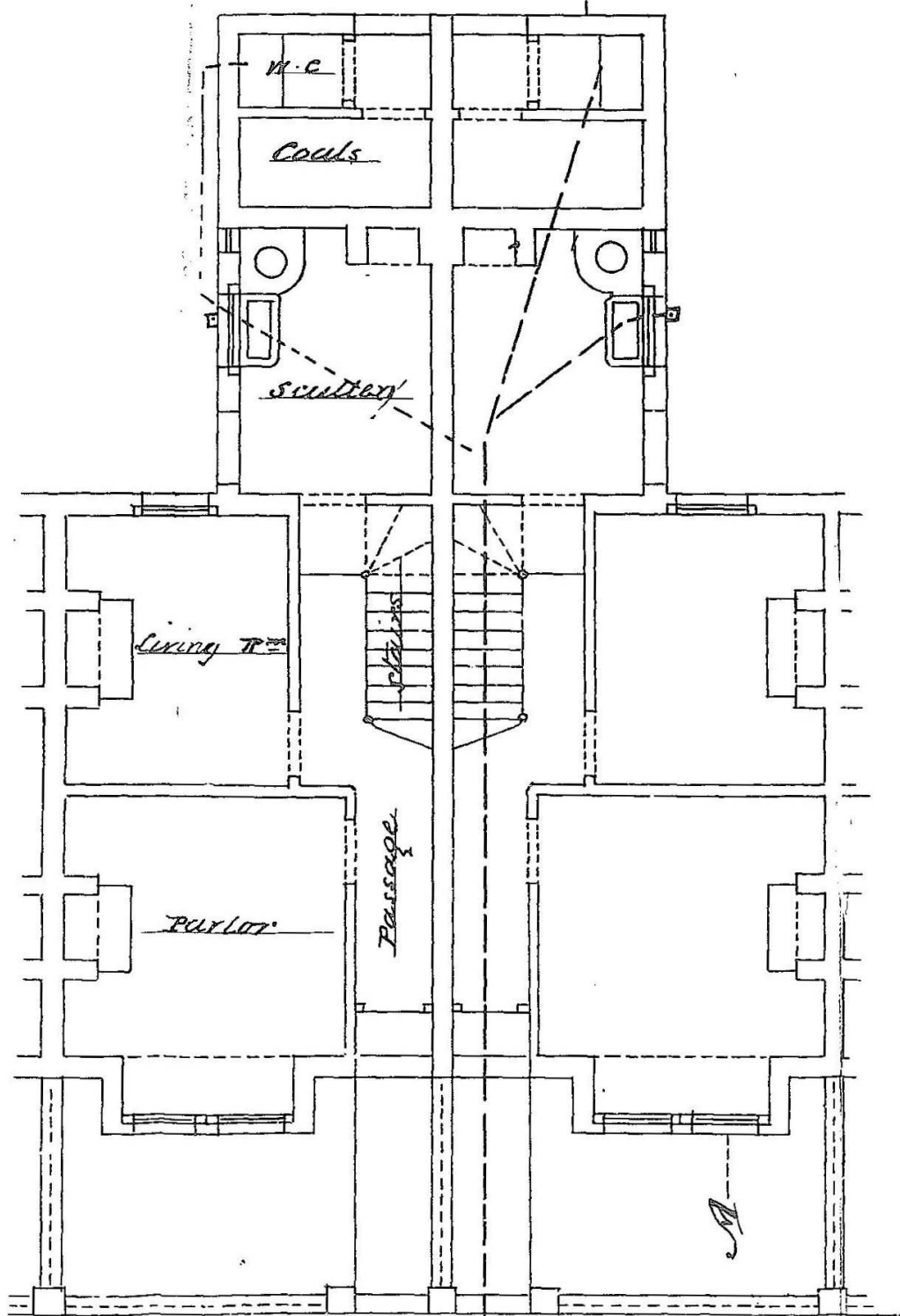
That, at the expiration of Fourteen days from the date hereof, it is my intention to commence the building of certain property in accordance with Plans deposited herewith, and the following description:—

1	Number of Houses, Shops, &c. . . . .	<i>Eight Houses.</i>
2	Situation of ditto ditto . . . . .	<i>Musblowyns Street</i>
3	Level or intended level of Cellar, or lowest floor with reference to surface of Street } . . . . .	<i>Floor line 12" above level of Street.</i>
4	Width of frontage abutting on Street or Road	<i>16. 6 each House</i>
5	Area of Land on which the House or Houses are intended to be erected } . . . . .	<i>132. feet frontage &amp; 110 feet deep.</i>
6	How the Property is to be Sewered . . . . .	<i>To Sewers in Street</i>
7	What Provision is to be made for the Surface-Water Drainage—Front } . . . . .	<i>To water channel</i>
	Back } . . . . .	<i>" Water Tank</i>
8	How supplied with Water . . . . .	<i>City Water</i>
9	Number of Waterclosets . . . . .	<i>1 each House</i>
10	Number of Cesspits (if any), size of ditto, and of what materials constructed } . . . . .	<i>}}</i>
11	Name of the Owner . . . . .	<i>Charles James Williams</i>
12	Address ditto . . . . .	<i>Muspek Street. Pt Elles.</i>
13	Name of the Builder . . . . .	<i>} Same as owner</i>
14	Address ditto . . . . .	

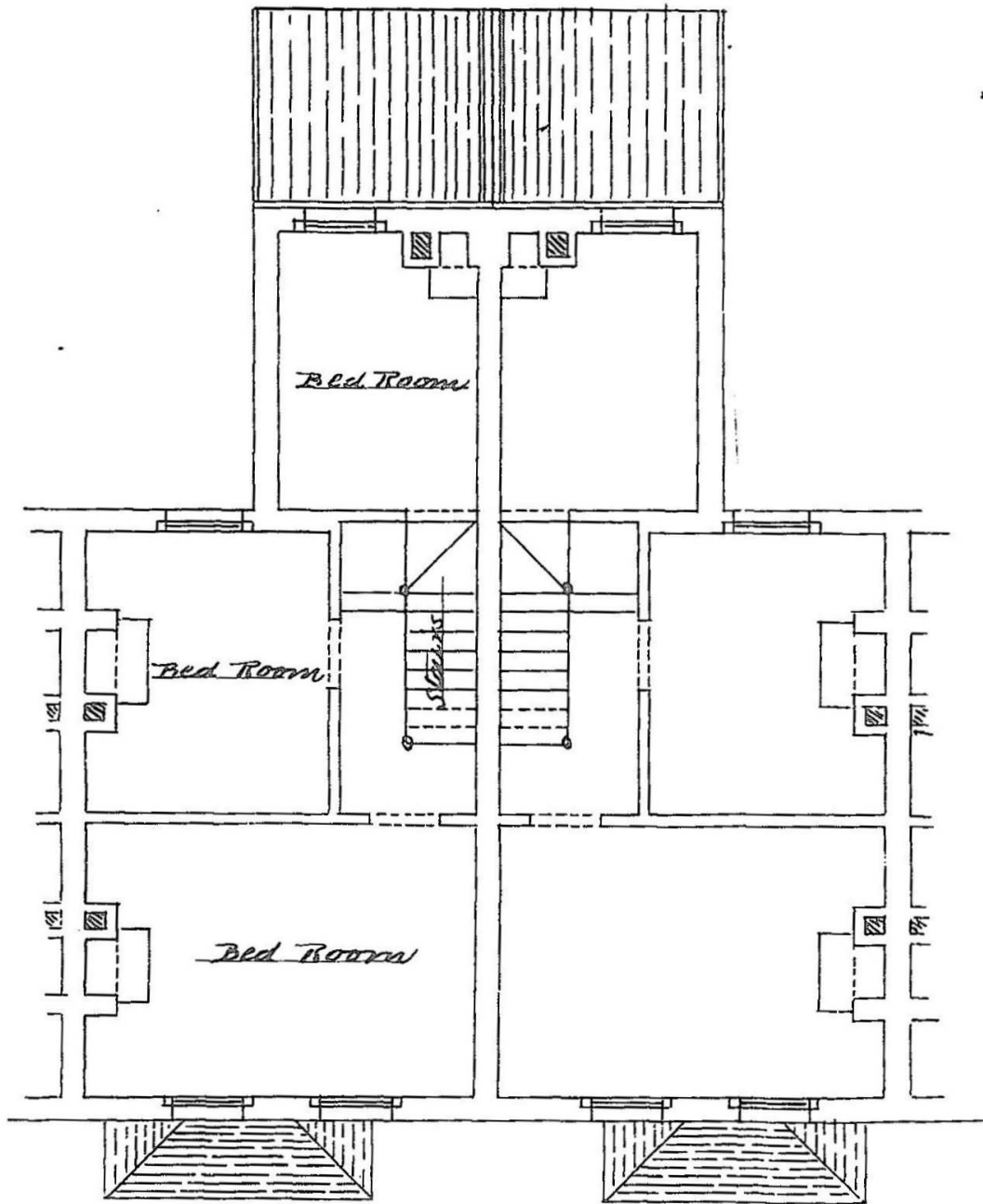
N.B.—Where there is a sufficient sewer belonging to the Board, in the street or road adjoining the site, the closets and sinks are to be in all cases connected with the same, but the water from roofs and yards is to be drained off separately.

Signature of Architect *G. Shiley*

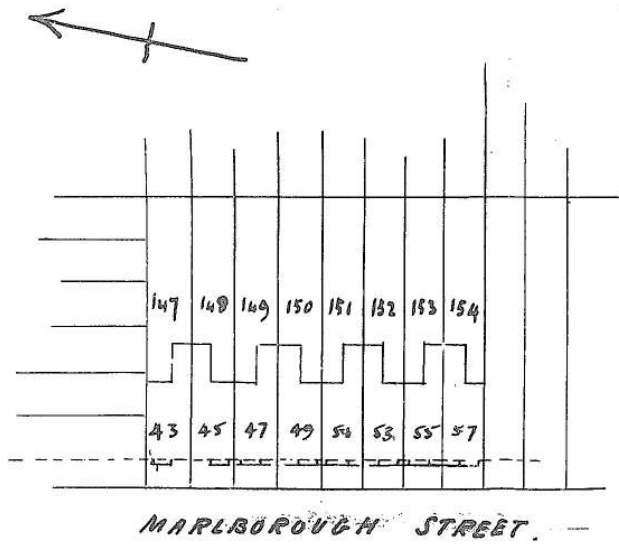
Residence *30 New Inn Hall St. Oxford.* Date *Oct 31<sup>st</sup> 1879.*



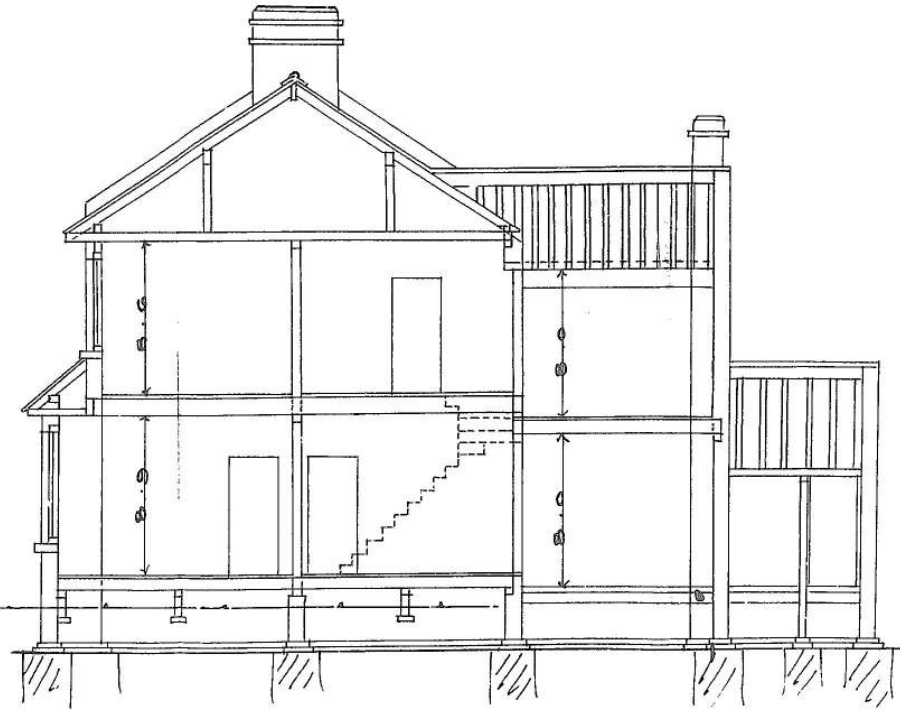
*Ground Plan*



One Pair Plan



Block Plan



Section A-B

Scale 8 feet to an Inch